

**1 ANTI-PIRACY MEASURES AND STATUS OF CREW ABDUCTION IN  
SULU-CELEBES SEA: *The Philippine Coast Guard Perspective***



**COMMANDER EUPHRAIM JAYSON H DICIANO PCG, AL-HAJ**

*Commander, Coast Guard Station Tawi-Tawi  
Officer-in-Charge, SIBUTU Radar Station*



# OUTLINE OF PRESENTATION

- ❑ **THE MARITIME IMPERATIVES**
- ❑ **DEVELOPMENTS IN THE ABDUCTION OF CREW IN SULU-CELEBES SEA AND NEIGHBORING SEA AREAS**
- ❑ **ANTI-PIRACY MEASURES OF THE GOVERNMENT**
- ❑ **FUTURE INITIATIVES AND WAY FORWARD**

3

80% of global trade by volume and 70% by value is transported by sea

60% passes through Asia, with SCS carrying an estimated 1/3 of global shipping

SCS waters are practically critical for China, Taiwan, Japan and South Korea, all of which rely on the Strait of Malacca, which connects the South China Sea and, by extension, the Pacific Ocean with the Indian Ocean.

*~ The United Nations Conference on Trade and Development (UNCTAD)*









CGSS LANGUYAN

CGS CENTRAL  
TAWI-TAWI

CGSS SITANGKAI

CGSS TANDUBAS

CGSS SIMUNUL

CGSS SIBUTU

Languyan

South Ubian

Panglima  
Sugala

Tawi

Tandubas

Sapa-Sapa

Bongao

Sibutu

Simunul

Sitangkai

## <ABDUCTION OF CREW FOR RANSOM IN SULU-CELEBES SEAS AND WATERS OFF EASTERN SABAH>

### SITUATION UPDATE

- 18 Jun 19: 9 crew abducted from two fishing boats off Felda Lahad Datu, Sabah, Malaysia. All crew released on 21 Jun 19
- 23 Sep 19: 3 crew abducted from a fishing boat off Tambisan Island, Lahad Datu, Sabah, Malaysia. Crew still in captivity

### STATUS OF ABDUCTED CREW (AS OF 30 SEP 19)

Total 78 crew abducted since 26 Mar 16

65

Released/rescued

10

Killed/died

3

in captivity

S/N	Name of ship	Incident Type	Date of incident	Time of incident	Flag of ship	Type of ship	Latitude	Longitude	Area location	Area description	Ship activity	Attack method & description of incident	CAT
34.	SN338/4/F	Kidnap	23 Sep 2019	1300	Malaysia	Fishing trawler	5.0; 33.95	119; 1.18' E	Sulu-Celebes Sea	Vicinity waters of Tambisan Island, Lahad Datu, Sabah	While sailing	<p>On 23 Sep 19 at about 1300 hrs, seven perpetrators wearing mask and military camouflage uniform boarded the fishing boat (SN 338/4/F) from two pump boats painted in green and blue with red stripes in the vicinity waters of Tambisan Island, Lahad Datu, Sabah, Malaysia. They abducted three Indonesian crew from the fishing boat, and fled towards Tawitawi Island, Philippines. The perpetrators believed to be members of the Kidnap for Ransom Group (KFRG) of Sulu-based Abu Syyaf Group (ASG), were reportedly armed with AK 47, M16 (with grenade launcher) and pistols.</p> <p>The Philippine Coast Guard District Southwestern Mindanao has intensified their seaborne and coastal security patrol in coordination with Philippine and Malaysian authorities.</p> <p>On 22 Dec 19, the Philippine authorities rescued two of the Indonesian crew during military operations. They were brought to the hospital for medical check &amp; debrief. With the rescue of two victims, one crew remains in captivity.</p>	1

**WARNING 01-09-2019**

S/N	Name of ship	Incident Type	Date of incident	Time of incident	Flag of ship	Type of ship	Latitude	Longitude	Area location	Area description	Ship activity	Attack method & description of incident	CAT
56.	SA/2325/F & SA/5699/C	Kidnap	18 Jun 2019	0245	Malaysia	Fishing trawler	5.0; 2.0' N	119; 4.0' E	Sulu-Celebes Sea	Approximately 2 nm off Felda Lahat Datu, Sabah	While sailing	<p>On 18 Jun 19 at about 0245 hrs, about 10 men armed with high powered firearms, believed to be members of the Sulu-based Abu Sayyaf Group (ASG) abducted 10 crew from two Malaysian-registered fishing boats (with markings SA/2325/F and SA/5699/C). The fishing boats were in the vicinity waters of Lahad Datu, Sabah, Malaysia when the perpetrators boarded the fishing boats from one jungkong-type watercraft and one speed boat painted orange and white. The ASG members abducted four crew from the first fishing boat and six crew from the second fishing boat; and were sighted in the area of Pondohan, Tabawan, Sitangkai, Tawi-tawi, Philippines at about 0330 hrs on 18 Jun 19.</p> <p>On 21 Jun 19 at about 2200 hrs, elements of the maritime police station were on mobile patrol at Bgy Kahawa, Talipao, Sulu and they sighted a group of nine men walking along the road. After interviewing the men, they were confirmed to be the abducted crew who were released by their abductors who could have realised that the abducted crew had no money nor anything to give as ransom but they took away some of their personal belongings (wrist watch and cellular phone) while perpetrators pointed their guns at them. They also confirmed that only nine were abducted, not ten as previously reported. The nine men were brought to Talipao for custody and debrief.</p> <p>On 22 0700H June 2019, abducted crew were brought by police authorities to Sulu Provincial Police Office for debriefing and Camp Bautista Hospital for medical check up. On 24 1538H June 2019, the abducted crew escorted by police authorities departed Jolo, Sulu on board PCG BRP Bagacay (MMRV 4410) en route to Zamboanga City and arrived around 2100H, same day.</p> <p>On 25 0900H June 2019, a joint debriefing was conducted by Philippine authorities.</p>	1

**WARNING 18/JUNE/2019**



# DUTERTE'S COAST GUARD DIPLOMACY

*The Coast Guard has taken on a new prominence*

**PCG to consolidate support for cooperation in addressing nontraditional security threats**

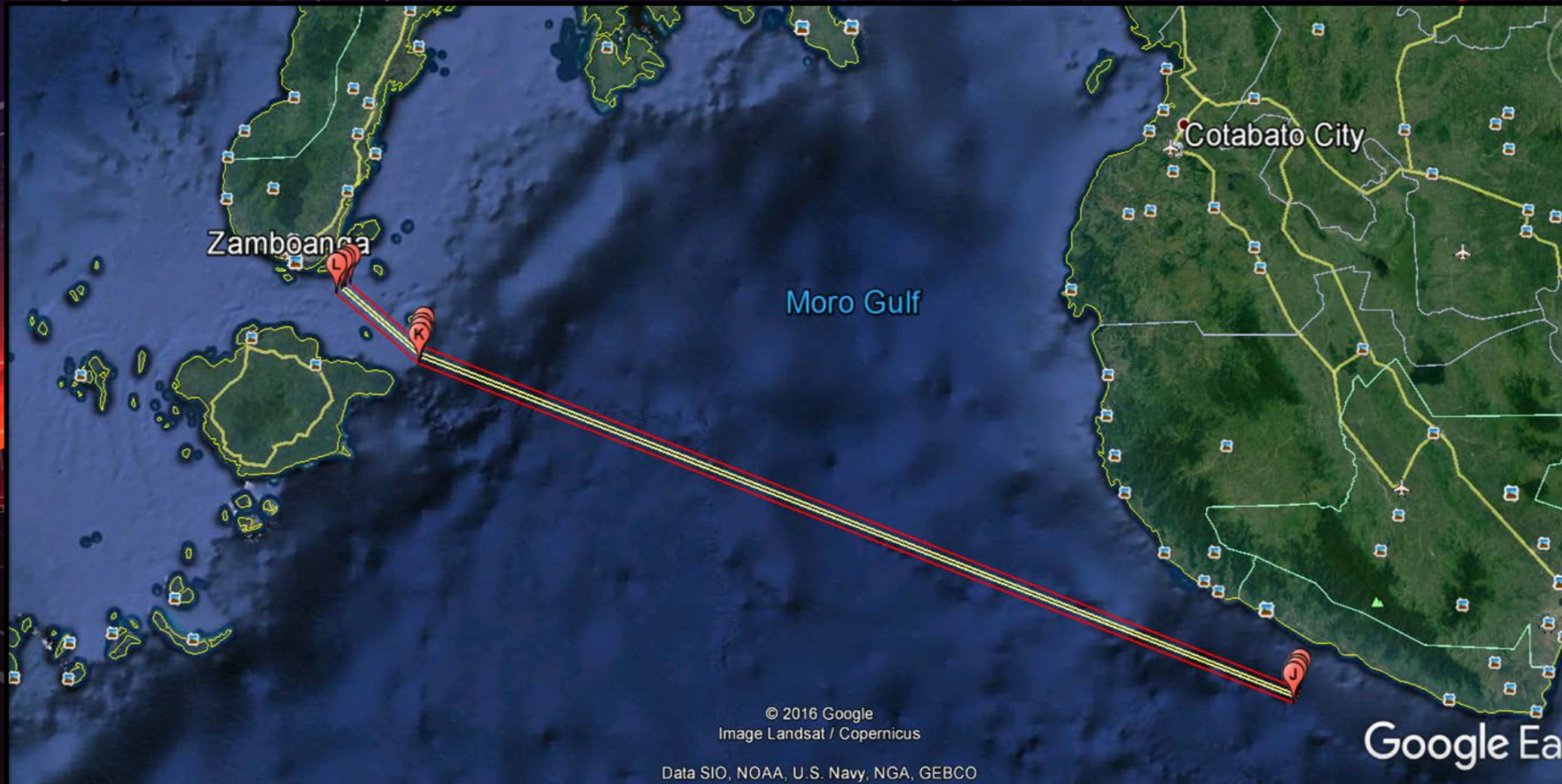
**PCG to engage countries, not just for the purpose of strengthening the capability of the PCG but as a diplomatic instrument**

# COASTAL SECURITY and PATROL



# ESTABLISHMENT OF RECOMMENDED TRANSIT CORRIDOR AT MORO GULF AND BASILAN STRAIT

**DOTr Memorandum Circular 2017-002**



# PRESCRIBED RADIO COMMUNICATION EQUIPMENT ONBOARD PHILIPPINE REGISTERED VESSEL

## DOTr Memorandum Circular 2017-003



### II. PURPOSE:


The purpose of this circular is to prescribe the required equipment onboard all Philippine-registered vessels to ensure that each vessel as categorized herein is provided with the necessary radio communication equipment that will enhance safety of life and property at sea.



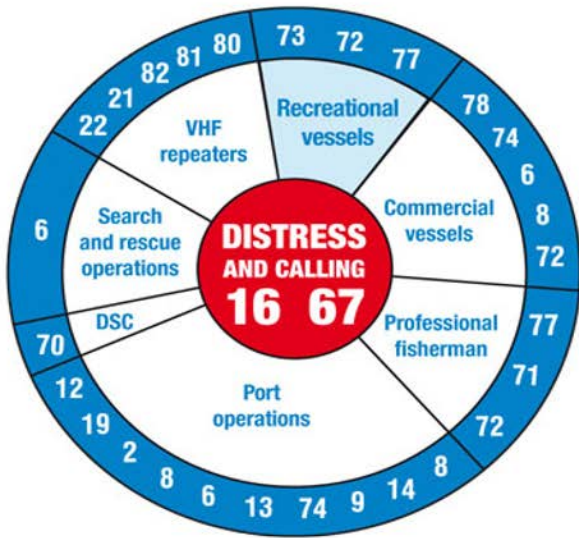
# GUIDELINES FOR THE DESIGNATION OF VHF MARINE BAND CHANNEL/FREQUENCY

## DOTr Memorandum Circular 2017-004

27MHz marine radio channels



VHF marine radio channels



### III. PURPOSE

This circular prescribes the list of designated channel for the VHF marine band radio to ensure the proper utilization of the frequency/channel on board all Philippine-registered vessel, watercrafts, fishing vessel and shore based stations for the purpose of enhancing the maritime communication security and safety within Philippine Maritime Domain.

FOR ILLUSTRATION PURPOSES ONLY

# OTHER MARITIME DOMAIN AWARENESS (MDA) RESPONSIBILITIES


**CAPTAIN OF THE PORT  
DOCTRINE**

**RULES IN THE USE OF FORCE  
RULES OF ENGAGEMENT**

**SAR DOCTRINE**

# SECURITY, SAFETY and ENVIRONMENTAL NUMBERING SYSTEM (SSEN)

## DOTr Memorandum Circular 2017-001



# SSEN AND SAFETY SECURITY REGISTRATION CARD (SSRC) INTEGRATED DATABASE SYSTEM



Republic of the Philippines  
DEPARTMENT OF TRANSPORTATION

Department  
MEMORANDUM CIRCULAR  
Number \_\_\_\_\_

## ISSUANCE OF MARITIME SAFETY AND SECURITY CARD

### II. PURPOSE:

This Memorandum Circular shall prescribe the policy for the application, processing, and issuance of Maritime Safety and Security Card (MSSC)<sup>1</sup> in order to ensure the safety and security of the Officers and Crew of ships / vessels and other watercrafts, including the Owners / Operators when they are on board, and the Passengers of the same while transiting the areas covered herein.

### III. SCOPE AND COVERAGE:

This Memorandum Circular shall apply to all:

- Owners / Operators of all types of ships / vessels and other watercrafts;
- Officers, Crew, and Compliments of the above - mentioned ships / vessels and other watercrafts;
- Passengers, regardless of age, of the aforementioned ships / vessels and other watercrafts; and
- Other persons on board the aforementioned ships / vessels and other watercrafts not falling under the above categories.

When the above – mentioned ships / vessels and other watercrafts are transiting in the Maritime Areas of Zamboanga, Basilan, Sulu, and Tawi – tawi (ZAMBASULTA)<sup>2</sup>:

Provided, that this Memorandum Circular shall not apply to all Naval, Law Enforcement, and other Government Vessels not engage in commercial activities.

### IV. GUIDELINES:

- All Owners, Operators, Officers, Crew, Passengers, and other Persons not covered by the aforementioned, on board ships / vessels and other watercrafts covered herein, shall apply for an MSSC at the nearest Coast Guard Unit / Office where they reside.

## SSEN

## SSEN

## SSEN (Vessel Information)

## SSRC

## SSRC LOOKID

## SSRC (Travel Information and Records of Violation)

Vessel	IMO Number	SSEN Number	Home Port	Departure Date	Destination	Arrival Date	Person Type
LCT SILVER DOVE	8719484	SWM-ZAM-121619-00001	Zamboanga	11/12/2019	Cebu	11/14/2019	Passenger
LCT SILVER DOVE	8719484	SWM-ZAM-121619-00001	Zamboanga	11/12/2019	Cebu	11/14/2019	Passenger
LCT SILVER DOVE	8719484	SWM-ZAM-121619-00001	Zamboanga	11/12/2019	Cebu	11/14/2019	Passenger
LCT SILVER DOVE	8719484	SWM-ZAM-121619-00001	Zamboanga	11/12/2019	Cebu	11/14/2019	Passenger
LCT SILVER DOVE	8719484	SWM-ZAM-121619-00001	Zamboanga	11/12/2019	Cebu	11/14/2019	Passenger

## VESSEL SEARCH

Vessel Name	Vessel Type	IMO Number	SSEN Number	Registered Date	Owner	Created By
LCT SILVER DOVE	Ro-ro Cargo Ship	8719484	SWM-ZAM-121619-00001	12/15/2019	Asian Marine Transport	Apolinario Mabini
MTXN "LPG-C BISSAGO"	RLS Tanker	8482209	SWM-ZAM-121619-00002	12/16/2019	Magnolia Shipping Company	Emilio Aguilardo
MTXN "SACTAN ISLAND"	Oil Tanker	8482209	SWM-ZAM-121619-00003	12/16/2019	Isles Tanker Sea Transport Corp	Andres Bonifacio
MV "LA LEALTAD"	General Cargo	4816114	SWM-ZAM-121619-00004	12/15/2019	Malada Shipping Lines	Diego Malang
MV "TRANS ASIA B"	Passenger Ship	8312980	SWM-ZAM-121619-00005	12/16/2019	Oceanstar Shipping Corp	Juan Luna

## PEOPLE SEARCH

Name	Person Type	Mobile Number	Landline	Email Address	Vessel Name
Dawina Clare	Passenger	+63 91 78998765	+63 2 78924576	dawina@stc.com	MV "TRANS ASIA B"
Josh Rinda	Passenger	+63 91 78998765	+63 2 78924576	josh@stc.com	MV "TRANS ASIA B"
Alvin Mikaelson	Passenger	+63 91 78998765	+63 2 78924576	alvin@stc.com	MV "LA LEALTAD"
Lucien Castle	Stow	+63 91 78998765	+63 2 78924576	lucien@stc.com	MTXN "LPG-C BISSAGO"
Marcel Gerard	Stow	+63 91 78998765	+63 2 78924576	marcel@stc.com	MTXN "LPG-C BISSAGO"



# SSEN AND SAFETY SECURITY REGISTRATION CARD (SSRC) INTEGRATED DATABASE SYSTEM (BETA VERSION)

The screenshot displays a web browser window with a 'Capture Video' overlay in the top-left corner. The overlay includes a red recording indicator, a '00.00' timer, 'Finish' and 'Pause' buttons, and toggle switches for 'Record System Audio' and 'Record Microphone'. Below the overlay, the browser's address bar shows a 'Paused' status. The main content area of the browser displays the login page for the 'Philippine Coast Guard Safety & Security Integrated System'. The page features the organization's logo and name, a lock icon, and a sign-in form with fields for 'Email Address' and 'Password', a 'Remember Me' checkbox, and a teal 'Sign in' button.

# MANDATORY REQUIREMENT FOR THE INSTALLATION AND OPERATION OF TRANSPONDER / TRANSMITTER ONBOARD PHILIPPINE-REGISTERED VESSELS / SHIPS AND OTHER WATERCRAFTS FOR THE AUTOMATIC IDENTIFICATION SYSTEM (AIS) OF THE PCG



Republic of the Philippines  
DEPARTMENT OF TRANSPORTATION

Department  
MEMORANDUM CIRCULAR  
Number \_\_\_\_\_

## MANDATORY REQUIREMENT FOR THE INSTALLATION AND OPERATION OF TRANSPONDER / TRANSMITTER ONBOARD PHILIPPINE REGISTERED VESSELS / SHIPS AND OTHER WATERCRAFTS FOR THE AUTOMATIC IDENTIFICATION SYSTEM (AIS) OF THE PCG

**I. AUTHORITY:**

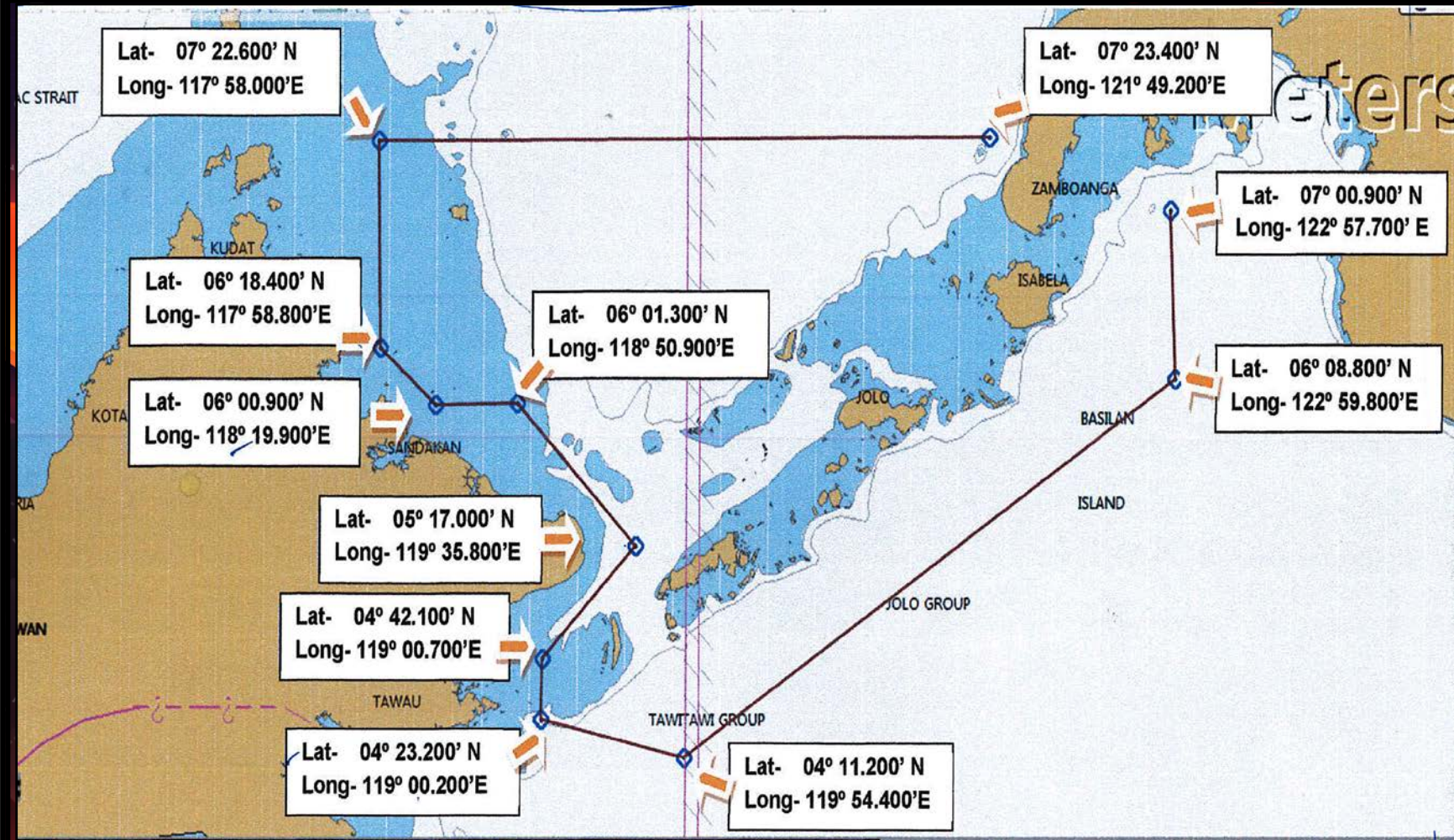
- A. Republic Act No. 9993 (Philippine Coast Guard [PCG] Law of 1999) and its Implementing Rules and Regulations;
- B. Republic Act No. 10863 (Customs Modernization Tariff Act);
- C. Executive Order No. 64 (Reviving Barter in Mindanao, Promoting its Growth and Development, and Constituting the Mindanao Barter Council for the Purpose);
- D. International Convention for the Safety of Life at Sea (SOLAS) 1974, as Amended; and
- E. Convention for the Suppression of Unlawful Acts against the Safety of Maritime Navigation (SUA Convention);

**II. PURPOSE:**

This Memorandum Circular prescribes the policy and guidelines for the mandatory installation and operation of Transponders / Transmitters onboard all Ships, Vessels, and other Watercrafts, for their inclusion in the coverage of the Automatic Identification System (AIS) of the PCG, to ensure maritime safety and security of the aforementioned and the passengers on board the same.

**III. SCOPE AND COVERAGE:**

This Memorandum Circular covers all Philippine registered Ships, Vessels, and other Watercrafts regardless of size, make, or utilization if the same have engines or outboard motors capable of reaching the speed of more

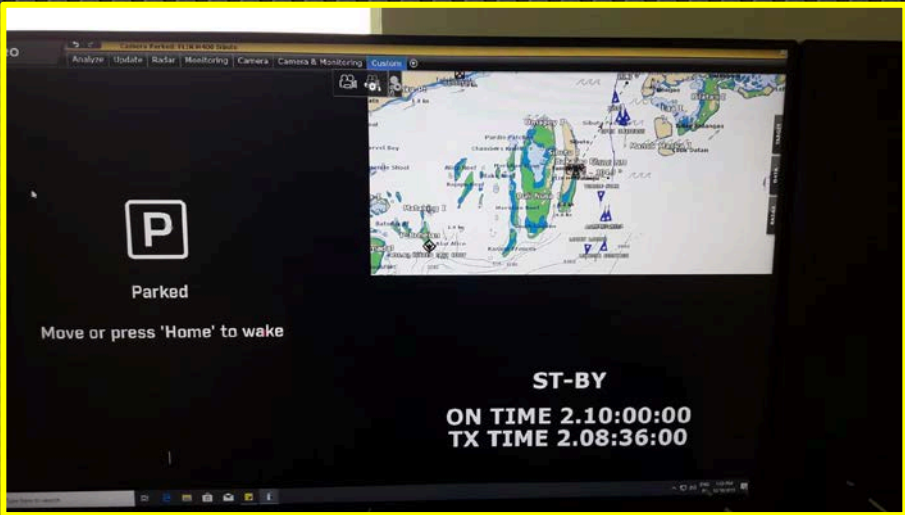


# Why SIBUTU Matters?



Source: [https://www.rappler.com/thought-leaders/239255-analysis-why-coast-guard-base-sibutu-matters?fbclid=IwAR0Jf5e\\_P260GBvJPuOTi06B9KuYRI8YXPzfKyc9s7P5jLajpfsygXScRNw](https://www.rappler.com/thought-leaders/239255-analysis-why-coast-guard-base-sibutu-matters?fbclid=IwAR0Jf5e_P260GBvJPuOTi06B9KuYRI8YXPzfKyc9s7P5jLajpfsygXScRNw)

# CG BASE SIBUTU AND RADAR STATION BONGAO IN TAWI-TAWI





# BAYBAYAN PEAK, BONGAO



# RIO HONDO, ZAMBOANGA



# WHATSAPP DIPLOMACY: Beyond National Bureaucracies




# WHATSAPP DIPLOMACY: Beyond National Bureaucracies

Alexander Raph... last seen today at 17:37

9 APRIL 2019

From: CGS CTT  
Subject: Maritime Distress from

1. On or about 09 0151H April 2019, an unidentified passenger of ML this station through CGS Westerbork Motor Launch (ML) YAZDA encountered transmission trouble at 05 degrees 23.00 E or 10 NM away from Sabah or 35 NM away from Bongau.
2. The information was taken from a Malaysian mobile number +60143729728. Further information was taken from the limitation of cell phone signal and the range of radio signal of this vessel.
3. In this regard, respectfully request necessary assistance & conduct rescue to ML Yazda in the area.
4. For favorable consideration...



Alexander Raph... last seen today at 17:37

Good morning sir. I have send the above informations to our office and i personally talked to the officer in charge.

Thank you for the information sir

Alhamdulillah, shukran

Herw is the number of the person Yazda sir +60143729728

Roger sir

Shukran

As of this time sir ML Yazda is at Lat 26.99 N Long 24.273 E

As of this time sir ML Yazda is at Lat 26.99 N Long 119 deg 24.273 E

You  
As of this time sir ML Yazda is at Lat 05 deg N Long 119 deg 24.273 E

Noted sir.

Thank you

Alexander Raph... last seen today at 17:37

We are trying to establish comms with them

Copy sir... dey also have radio comms onboard sir. Maybe they are trying to establish radio comms via channel 16 sir

👍👍

Thanks sir

Thank you sir 😊

Can they transmit distress signal with their radio?

Im not sure sir of the type of radio equipment that they have onboard sir...

Roger that sir

Morning sir. Our boat is on the way to assist

You  
From: CGS CTT  
Subject: Maritime Distress from ML Yazda  
...  
Sir, just for the record, could you send this info to this email [mrccputra.jaya@mmea.gov.my](mailto:mrccputra.jaya@mmea.gov.my) please

Thanks sir. Just want to have official bnw 😊

Alexander Raph... last seen today at 17:37

9 APRIL 2019

They are in good hands

Alhamdulillah sir... million thanks sir

The PH Navy is now towing them heading to Bongau

Our boat will escort them till the boarder

You  
Alhamdulillah sir... million thanks sir

👍👍 np sir

Salam sir... if i may ask sir, what time was ML Tazda rescued? Where & who (type of rescue boat) conducted the rescue sir?

What time wer dey received by PN vessel sir?

Salam sir.. these are the timeline

090900H Apr 2019 MMEA boat (Banggi 35) arrived and approached ML YAZDA.

090945H Apr 2019 PH Navy vessel arrived and towed ML YAZDA heading to Bongau. (Escorted by MMEA boat to the border)

091040H Apr 2019 ML YAZDA crossed the border into PH water. MMEA boat RTB.

# WHATSAPP DIPLOMACY: Beyond National Bureaucracies





# WHATSAPP DIPLOMACY: Beyond National Bureaucracies



# Acquisition of Four (4) 24-Meter Fast Patrol Boat (FPB) and One (1) 82-Meter Offshore Patrol Vessel (OPV)



## DELIVERY TIMELINE

2017	2018	2019
CONSTRUCTION PHASE	<b>24m FPB</b>	<b>82m OPV</b>

## Acquisition of Two (2) 94-Meter Multi-Role Response Vessels (MRRV)

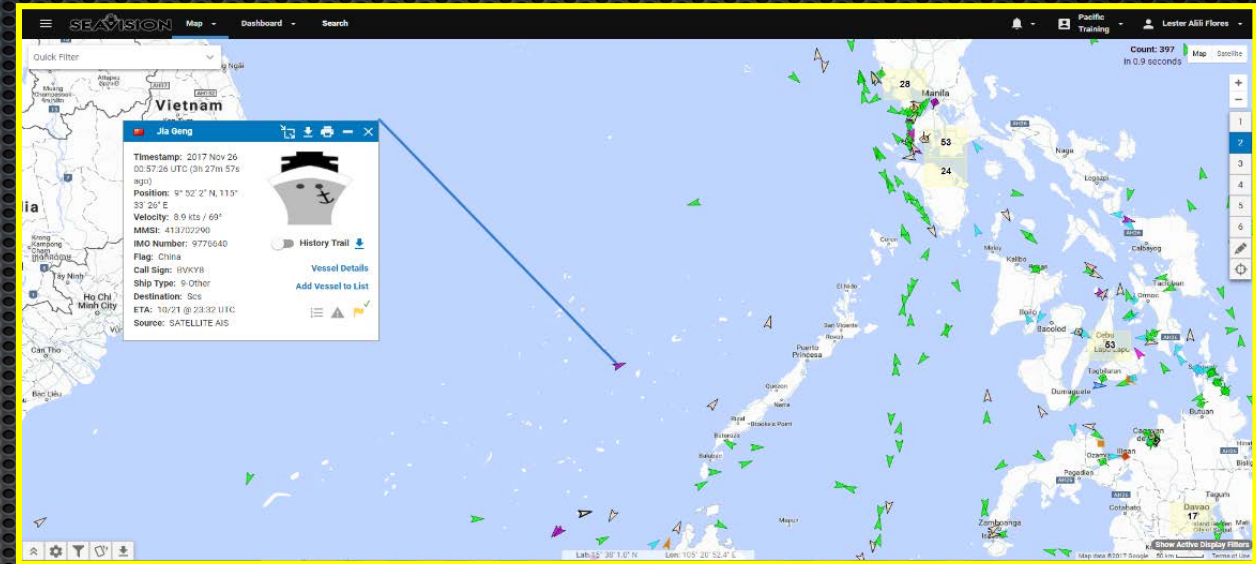


**Breadth:** Approx. 11.5m  
**Engine:** Medium Speed Diesel  
**Output:** 6,600 kw  
**Maximum Speed:** Approx. 25 Kts  
**Cruising Range:** 4,500 NM  
**Complement:** 60 persons

### DELIVERY TIMELINE

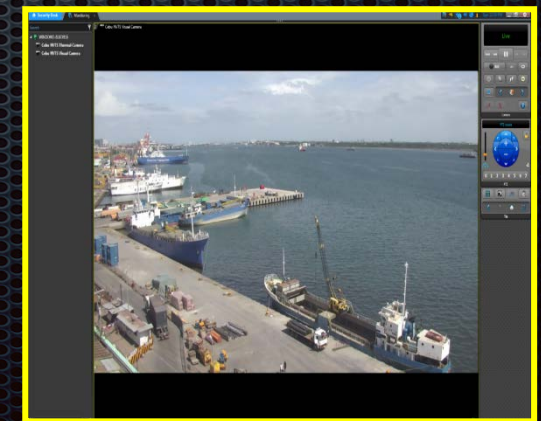
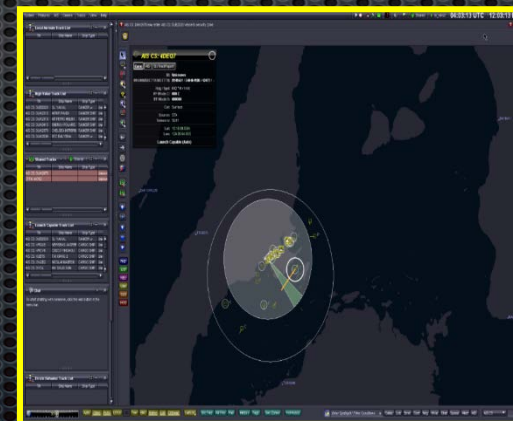
2017	2018	2019	2020	2021	2022
C O N T R U C T I O N				P H A S E	

# NATIONAL COAST WATCH CENTER MDA CAPABILITIES



**SEAVISION SUPPORTS MONITORING OF VESSELS IN PHILIPPINE WATERS**

**24/7 FUSION CENTER**



**MSSIS: DISPLAYS REAL-TIME RADAR AND AIS DATA AND VIDEO DERIVED FROM SHORE BASED PLATFORMS**

# INTEGRATED COAST WATCH SYSTEM PHILIPPINE COAST GUARD-MARITIME SECURITY AND COASTAL SURVEILLANCE



# INFRASTRUCTURE PROJECTS

## JAPAN GRANT AID RADAR PROJECTS

ZamboEcozone, Sitio San Ramon,  
Brgy. Talisayan, Zamboanga City

Brgy Rio Hondo, Zamboanga City

Brgy Siraway Proper,  
Siraway Zamboanga City

Brgy Solar, Olutanga,  
Zamboanga Sibugay

Brgy. Baganian, Municipality of  
Tabina, Zamboanga Del Sur

Bario, Garobcob, Kamalansig,  
Sultan Kudarat

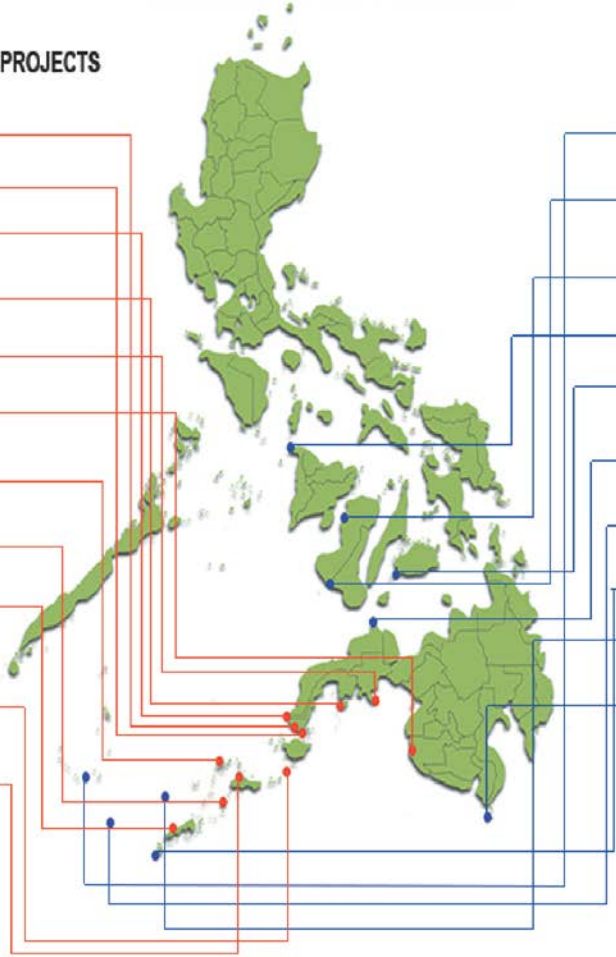
Sitio Bait-Bait Brgy. Simbahan,  
Pangutaran Sulu

Brgy Parian Kawayan,  
Lugus Sulu

Central Tawi-tawi, Parola Site,  
Brgy Poblacion Bongao  
Tawi-tawi

Brgy Lanawan Proper,  
Lanawan Island, Tabuan Lasa,  
Basilan Province

Walled City Marina St.  
Port Area Sulu



## PCG RADAR PROJECTS

Mt. Banga, Brgy. Mahalu, Mapun,  
Tawi-tawi

Brgy Malabugas, Bayawan City,  
Negros Oriental

Brgy Poblacion, Bacolod City,  
Province of Negros Occidental

Boracay Island, Malay, Aklan

Ester A Lim Drive, Tawala,  
Panglao, Bohol

Brgy Tag-ulo, Dapitan City,  
Zamboanga Del Norte

Mt Dambilah, Brgy Poblacion,  
Taganak, Turtle Island

Sibutu, Tawi-tawi

Pearl Bank, Tawi-tawi

Brgy Batuganding, Sarangani,  
Davao Occidental

## CGD Southwestern Mindanao (CGDSWM)

- Ongoing construction of **CG Base Sibutu**
- Ongoing bidding of sixteen (16) **CG Radar Station** in Zamboanga
- Construction of **CG Base Zamboanga**
- **CG Station Central** Tawi-Tawi LH Panguan
- Ongoing construction of **CGSS Lapaz** and **CGSS San Ramon** under CGS Zamboanga

## CGD Southeastern Mindanao (CGDSEM)

- Ongoing construction **K9 Kennel** at CGS Gensan
- Construction of **SOU Building** funded by DPWH
- and ongoing work out for deed of donation for **Radar Station** at **CGS Davao**

## CGD Northern Mindanao (CGDNM)

- Construction of **CG Base Siargao**
- Construction of **CG Radar Station Siargao**
- Proposed rehabilitation of **CGS Ozamis Building**

## CGD Bicol (CGDBCL)

- Construction of **CG Base Catanduanes**

# REGIONAL COOPERATION



# REGIONAL COOPERATION



**DFA SECRETARY LOCSIN AND  
PCG COMMANDANT GARCIA WELCOME  
JAPAN MINISTER OF FOREIGN AFFAIRS AND  
JAPANESE AMBASSADOR TO THE PHILIPPINES  
AT THE NATIONAL PHILIPPINE COAST GUARD**





*Maraming Salamat!*



# PCG: An Armed and Uniformed Service

attached to the Department of Transportation and Communications provided that in times of war, as declared by Congress, the PCG or parts thereof, shall be attached to the Department of National Defense

## PCG AT A GLANCE

### Units and Infrastructure

- 13 CG Districts
- 70 CG Stations
- 328 CG Sub-Stations
- 10 Clearing Out Posts
- 4 Mobile Teams
- 3 Search and Rescue Bases
- 5 Training Areas (Bagac in Bataan, Taguig, Farola, La Union, Laguindingan aside from MTTs and STIs)
- 597 Lighthouses and Lightstations

### Human Resource

- 1,134 Officers (Actual, P/ENS and Cadet)
- 11,269 Non-officers
- 371 Civilian Employees (Regular and Casual)



### Floating Assets

- 22 Search and Rescue Vessels
- 5 Support Ships
- 57 Patrol Crafts
- 300 Aluminum V-shape Hull Boat
- 81 Rigid Hull Inflatable Boat
- 50 Rubber Boat
- TOTAL of 515**



### Air Assets

- 2 Britten Norman Islander
- 2 Bolkow-C
- TOTAL of 4**

# Republic Act 9993 "Philippine Coast Guard Law of 2009" and its fifty-four (54) functions under the Implementing Rules and Regulations (IRR)



## MARINE ENVIRONMENTAL PROTECTION



## MARITIME SECURITY



## MARITIME SEARCH AND RESCUE



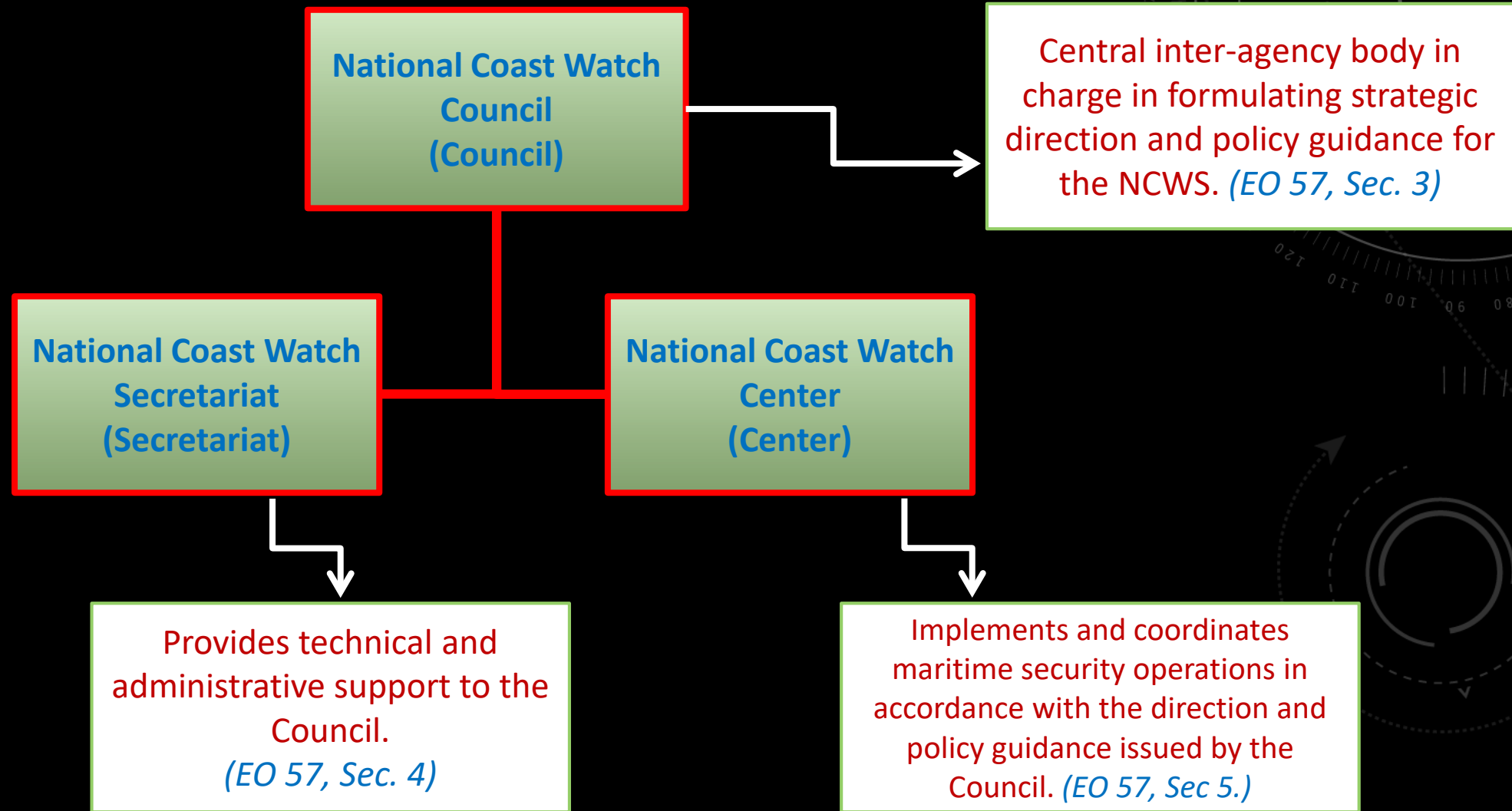


# ORGANS OF THE SYSTEM

## **MANDATE**

**"Central inter-agency mechanism for a coordinated and coherent approach on maritime issues and maritime security operations towards enhancing governance in the country's maritime domain"**

EO 57 s. 2011,  
Section 1





## NCW Council Member Department

- Transportation and Communications
- National Defense
- Foreign Affairs
- Interior and Local Government
- Justice
- Energy
- Finance
- Environment and Natural Resources
- Agriculture



**MANDATE**

"Central inter-agency mechanism for a coordinated and coherent approach on maritime issues and maritime security operations towards enhancing governance in the country's maritime domain"

EO 57 s. 2011,  
Section 1

## NCW Center Support Agencies

- Philippine Coast Guard
- PNP – Maritime Group
- Bureau of Immigration
- Bureau of Customs
- Bureau of Fisheries and Aquatic Resources
- National Bureau of Investigation
- Philippine Navy
- DOJ – National Prosecution Service
- Center on Transnational Crime

